






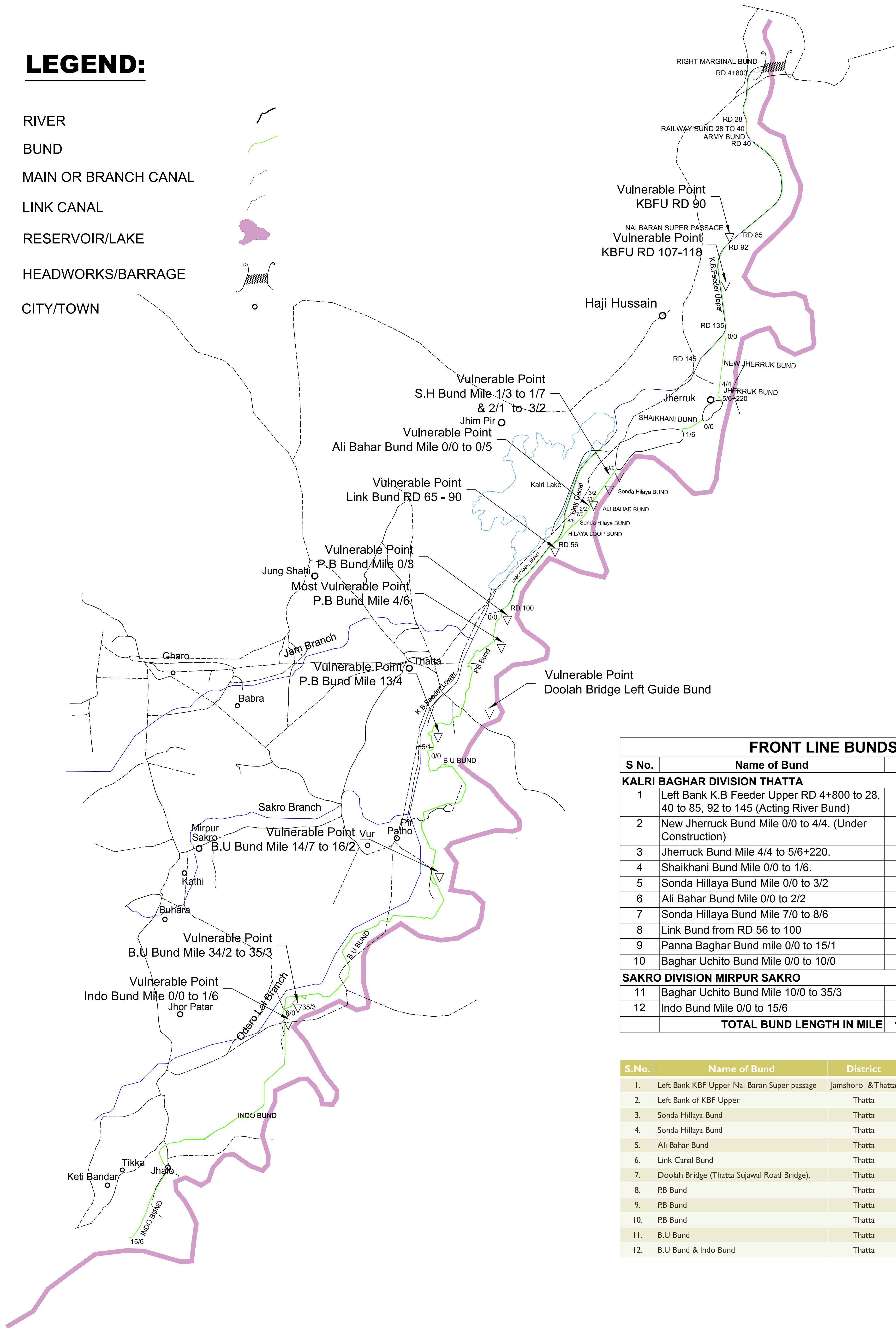


# INDEX PLAN OF BUND BAGHAR CIRCLE HYDERABAD

## LEGEND:

- RIVER 
- BUND 
- MAIN OR BRANCH CANAL 
- LINK CANAL 
- RESERVOIR/LAKE 
- HEADWORKS/BARRAGE 
- CITY/TOWN 



| FRONT LINE BUNDS                    |  |                  |                   |
|-------------------------------------|--|------------------|-------------------|
| S No.                               | Name of Bund   | Milage           | District          |
| <b>KALRI BAGHAR DIVISION THATTA</b> |  |                  |                   |
| 1                                   | Left Bank K.B Feeder Upper RD 4+800 to 28, 40 to 85, 92 to 145 (Acting River Bund) | 26-0             | Jamshoro & Thatta |
| 2                                   | New Jherruck Bund Mile 0/0 to 4/4. (Under Construction)                            | 4-4              | Thatta            |
| 3                                   | Jherruck Bund Mile 4/4 to 5/6+220.   | 1-2+220          | Thatta            |
| 4                                   | Shaikhani Bund Mile 0/0 to 1/6.  | 1-6              | Thatta            |
| 5                                   | Sonda Hillaya Bund Mile 0/0 to 3/2   | 3-2              | Thatta            |
| 6                                   | Ali Bahar Bund Mile 0/0 to 2/2   | 2-2              | Thatta            |
| 7                                   | Sonda Hillaya Bund Mile 7/0 to 8/6   | 1-6              | Thatta            |
| 8                                   | Link Bund from RD 56 to 100  | 8-2+422          | Thatta            |
| 9                                   | Panna Baghar Bund mile 0/0 to 15/1   | 15-1             | Thatta            |
| 10                                  | Baghar Uchito Bund Mile 0/0 to 10/0  | 10-0             | Thatta            |
| <b>SAKRO DIVISION MIRPUR SAKRO</b>  |  |                  |                   |
| 11                                  | Baghar Uchito Bund Mile 10/0 to 35/3   | 25-3             | Thatta            |
| 12                                  | Indo Bund Mile 0/0 to 15/6   | 15-6             | Thatta            |
| <b>TOTAL BUND LENGTH IN MILE</b>    |  | <b>115-2+642</b> |                   |

| S.No. | Name of Bund                                | District          | Location Mile                       |
|-------|---|-------------------|-------------------------------------|
| 1.    | Left Bank KBF Upper Nai Baran Super passage | Jamshoro & Thatta | RD.90 of KBF Upper                  |
| 2.    | Left Bank of KBF Upper                      | Thatta            | RD.107 to 118                       |
| 3.    | Sonda Hillaya Bund                          | Thatta            | Mile 1/3 - 1/7                      |
| 4.    | Sonda Hillaya Bund                          | Thatta            | Mile 2/1 to 3/2                     |
| 5.    | Ali Bahar Bund                              | Thatta            | Mile 0/0 to 0/5                     |
| 6.    | Link Canal Bund                             | Thatta            | RD.65 to 90                         |
| 7.    | Doolah Bridge (Thatta Sujawal Road Bridge). | Thatta            | Left Guide Bund                     |
| 8.    | P.B Bund                                    | Thatta            | Mile 0/3                            |
| 9.    | P.B Bund                                    | Thatta            | Mile 4/6                            |
| 10.   | P.B Bund                                    | Thatta            | Mile 13/4                           |
| 11.   | B.U Bund                                    | Thatta            | Mile 14/7 to 16/2                   |
| 12.   | B.U Bund & Indo Bund                        | Thatta            | Mile 34/2 to 35/3 & Mile 0/0 to 1/6 |